

TOWN OF ST. JOHN, LAKE COUNTY, INDIANA

ORDINANCE NO. 1378

BEING AN ORDINANCE AMENDING ORDINANCE NO. 511, AND ALL AMENDMENTS THERETO, THE SAME BEING AN ORDINANCE REGULATING TRAFFIC, AND ESTABLISHING FINES AND PENALTIES FOR VIOLATIONS OF TRAFFIC REGULATIONS IN THE TOWN OF ST. JOHN, LAKE COUNTY, INDIANA.

WHEREAS, the Town Council of the Town of St. John, Lake County, Indiana, on the 9th day of April, 1979, passed and adopted Ordinance No. 511, the same being an ordinance regulating traffic, and establishing fines and penalties for violations of traffic regulations in the Town of St. John, Lake County, Indiana; and

WHEREAS, the foregoing Ordinance has been amended on numerous occasions in order to protect the health, safety, and welfare of the citizens of the Town of St. John; and

WHEREAS, the Town Council of the Town of St. John, Lake County, Indiana, has received a request from the St. John Public Works Department and the Chief of the Police Department to approve traffic signal additions, as set forth below; and

WHEREAS, the Town Council of the Town of St. John, Lake County, Indiana, has come to the conclusion that Ordinance No. 511 should be amended and that certain traffic signal additions, should be added as set forth and at the location below.

NOW, THEREFORE, BE IT ORDAINED by the Town Council of the Town of St. John, Lake County, Indiana that Ordinance No. 511 shall be amended as follows, to-wit:

Section 13-1007

Schedule 7 – Stop Streets

Add to (b):

Weston Ridge – Unit 4

West 105th Circle at Northcote Drive – north end
West 105th Circle at Northcote Drive – south end
Olcott Avenue at Northcote Drive – northbound
Olcott Avenue at Northcote Drive – southbound
Northcote Drive at West 107th Avenue – northbound
Northcote Drive at West 107th Avenue – southbound
West 107th Avenue at Northcote Drive – eastbound
West 107th Avenue at Northcote Drive – westbound
West 106th Court at Olcott Avenue – westbound
West 106th Lane at Olcott Avenue – eastbound

Weston Ridge – Unit 5

Knickerbocker Court at West 105th Place – northbound
Oakridge Court at West 105th Place – northbound
West 105th Place at Olcott Avenue – westbound

The Woods of Weston Ridge – Unit 2

West 108th Place at Olcott Avenue – westbound
Wachter Court at West 108th Place – northbound

Willow Ridge Manor – Phase Two

Willow Lane at West 90th Street – northbound
Willow Lane at West 90th Street – southbound
West 90th Lane at Willow Lane – westbound
West 90th Lane at Willow Lane – eastbound
Highland Court at Parrish Avenue – westbound
Parrish Avenue at West 89th Avenue – northbound
Parrish Avenue at West 90th Lane – northbound
Parrish Avenue at West 90th Lane – southbound
West 90th Lane at Parrish Avenue – westbound

Renaissance Subdivision – Unit 1

Renaissance Drive at West 93rd Avenue – northbound
Renaissance Drive at West 94th Place – northbound
Renaissance Drive at West 94th Place – southbound
West 94th Place at Renaissance Drive – eastbound
West 94th Place at Renaissance Drive – westbound
West 94th Court at Renaissance Drive – eastbound
Villagio Way at West 94th Place – northbound
Villagio Way at West 94th Place – southbound
West 94th Place at Villagio Way – eastbound

Stonegate Subdivision

Stonegate Drive at Winding Trail – eastbound

Lake Hills Subdivision

Winding Trail at West 85th Avenue – northbound
Lake Hills Drive at West 85th Avenue – northbound
Lakeside Court at Winding Trail – westbound
Winding Trail at Hillside Drive – southbound
Winding Trail at Hillside Drive – northbound
Hillside Drive at Winding Trail – westbound
Hillside Drive at Whitewater Crossing – southbound
Hillside Drive at Whitewater Crossing – northbound

Whitewater Crossing at Hillside Drive – westbound
Winding Trail at Hillside Drive – southbound
Winding Trail at Hillside Drive – northbound
Hillside Drive at Winding Trail – northbound
Lake Hills Drive at Oakwood Court – southbound
Lake Hills Drive at Oakwood Court – northbound
Oakwood Court at Lake Hills Drive – westbound
Lake Hills Drive at Overlook Point – southbound
Lake Hills Drive at Overlook Point – northbound
Overlook Point at Lake Hills Drive – northbound
Forest Glen Court at Lake Hills Drive – southbound
Forest Glen Court at Lake Hills Drive – northbound
Lake Hills Drive at Forest Glen Court – eastbound
Overlook Point at South Branch – southbound
Overlook Point at South Branch – eastbound
South Branch at Overlook Point – northbound
Overlook Point at Whitewater Crossing – westbound
Overlook Point at Whitewater Crossing – eastbound
Whitewater Crossing at Overlook Point – northbound
Backwater Cove at Whitewater Crossing – north end
Backwater Cove at Whitewater Crossing – south end
Whitewater Crossing at South Branch – westbound
Whitewater Crossing at South Branch – eastbound
South Branch at Whitewater Crossing – northbound
South Branch at Crooked Bend – northbound
South Branch at Crooked Bend – southbound
Crooked Bend at South Branch – westbound
Forest Glen Court at Crooked Bend – southbound
Parkside Lane at Crooked Bend – westbound
Crooked Bend at Parkside Lane – southbound
Crooked Bend at Parkside Lane – westbound
Crooked Bend at Parkside Lane – eastbound
Crooked Bend at Parkside Lane – northbound
Parkside Lane at Crooked Bend – eastbound
Parkside Lane at Crooked Bend – westbound
Parkside Lane at Deodor Street – eastbound
Prairie Knoll Court at Settlers Ridge - eastbound
Settlers Ridge at Settlers Court – southbound
Settlers Court at Settlers Ridge – westbound

Section 13-1014

Schedule 14 – Three-Way Stop Streets

Add to (b):

Willow Ridge Manor – Phase Two

Willow Lane at West 90th Street – northbound
Willow Lane at West 90th Street – southbound
West 90th Street at Willow Lane – westbound

Parrish Avenue at West 90th Lane – northbound
Parrish Avenue at West 90th Lane – southbound
West 90th Lane at Parrish Avenue – westbound

Renaissance Subdivision – Unit 1

Villagio Way at West 94th Place – northbound
Villagio Way at West 94th Place – southbound
West 94th Place at Villagio Way - eastbound

Lake Hills Subdivision

Winding Trail at Hillside Drive – southbound
Winding Trail at Hillside Drive – northbound
Hillside Drive at Winding Trail – westbound

Hillside Drive at Whitewater Crossing – southbound
Hillside Drive at Whitewater Crossing – northbound
Whitewater Crossing at Hillside Drive – westbound

Winding Trail at Hillside Drive – southbound
Winding Trail at Hillside Drive – northbound
Hillside Drive at Winding Trail – northbound

Lake Hills Drive at Oakwood Court – southbound
Lake Hills Drive at Oakwood Court – northbound
Oakwood Court at Lake Hills Drive – westbound

Lake Hills Drive at Overlook Point – southbound
Lake Hills Drive at Overlook Point – northbound
Overlook Point at Lake Hills Drive – northbound

Forest Glen Court at Lake Hills Drive – southbound
Forest Glen Court at Lake Hills Drive – northbound
Lake Hills Drive at Forest Glen Court – eastbound

Overlook Point at South Branch – southbound
Overlook Point at South Branch – northbound
South Branch at Overlook Point – northbound

Overlook Point at Whitewater Crossing – southbound
Overlook Point at Whitewater Crossing – northbound
Whitewater Crossing at Overlook Point – northbound

Whitewater Crossing at South Branch – westbound
Whitewater Crossing at South Branch – eastbound
South Branch at Whitewater Crossing – northbound

South Branch at Crooked Bend – northbound

South Branch at Crooked Bend – southbound
Crooked Bend at South Branch – westbound

Parkside Lane at Crooked Bend – northbound
Crooked Bend at Parkside Lane – eastbound
Crooked Bend at Parkside Lane – westbound

Section 13-1008

Schedule 8 – Four-Way Stop Streets

Add to (b):

Weston Ridge – Unit 4

Northcote Drive at West 107th Avenue – northbound
Northcote Drive at West 107th Avenue – southbound
West 107th Avenue at Northcote Drive – eastbound
West 107th Avenue at Northcote Drive – westbound

Renaissance Subdivision – Unit 1

Renaissance Drive at West 94th Place – northbound
Renaissance Drive at West 94th Place – southbound
West 94th Place at Renaissance Drive – eastbound
West 94th Place at Renaissance Drive – westbound

Lake Hills Subdivision

Crooked Bend at Parkside Lane – southbound
Crooked Bend at Parkside Lane – northbound
Parkside Lane at Crooked Bend – eastbound
Parkside Lane at Crooked Bend - westbound

Section 13-1009

**Schedule 9 – Twenty (20) Mile Per Hour
Speed Zones**

Add to (b):

Weston Ridge – Unit 4

West 107th Avenue – eastbound, entrance into subdivision
West 107th Avenue – eastbound, east of Northcote Drive
West 107th Avenue – westbound, west of “Roundabout”
Northcote Drive – northbound, north of West 107th Avenue
Northcote Drive – southbound, south of West 107th Avenue
Northcote Drive – southbound, south of West 105th Circle
West 106th Lane – westbound, west of Olcott Avenue
Northcote Drive – northbound, between West 105th Circle
entrances
Northcote Drive – southbound, north of West 105th Circle
Olcott Avenue – southbound, south of Northcote Drive
Olcott Avenue – northbound, south of Northcote Drive

Weston Ridge – Unit 5

West 105th Place – westbound, east of Olcott Avenue
West 105th Place – eastbound, west of Oakridge Court

The Woods of Weston Ridge – Unit 2

West 108th Place – eastbound, near entrance into area
West 108th Place – eastbound, north side of West 108th Place

Willow Ridge Manor – Phase Two

Parrish Avenue – southbound, south of West 89th Avenue
Parrish Avenue – southbound, south of West 90th Lane
West 90th Lane – eastbound, near Parrish Avenue
West 90th Lane – westbound, near Willow Lane

Renaissance Subdivision – Unit 1

Renaissance Drive – southbound, near entrance into area
Renaissance Drive – southbound, north of West 94th Court
Renaissance Drive- northbound, south of West 94th Court
Villagio Way – southbound, south of West 94th Place

Stonegate Subdivision

Stonegate Drive – westbound, near subdivision entrance

Lake Hills Subdivision

Winding Trail – southbound, near subdivision entrance
Winding Trail – southbound, south of Hillside Drive
Hillside Drive – southbound
Hillside Drive – southbound, south of Whitewater Crossing
Whitewater Crossing – southbound
Winding Trail – south end
Hillside Drive – south end
Lake Hills Drive – southbound, near subdivision entrance
Overlook Point – southbound
Overlook Point – northbound
Forest Glen Court – southbound
Crooked Bend – northbound
Parkside Lane – eastbound, near subdivision entrance
Crooked Bend – southbound

Section 13-1013

Schedule 13 – Dead end / No Outlet

Add to (b):

Stonegate Subdivision

Stonegate Drive – westbound, near subdivision entrance

Lake Hills Subdivision

Winding Trail
Overlook Point
Forest Glen Court
Settlers Ridge

BE IT FURTHER ORDAINED that the remainder of Ordinance No. 511 when not in conflict herewith shall remain in full force and effect.

BE IT FURTHER ORDAINED that if any section, clause, provision, or portion of this Ordinance shall be held to be invalid or unconstitutional by any court of competent jurisdiction, such decision shall not affect any other section, clause, provision, or portion of this Ordinance.

BE IT FURTHER ORDAINED that this Ordinance shall take effect and be in full force and effect, from and after its passage by the Town Council of the Town of St. John.


PASSED AND ADOPTED by the Town Council of the Town of St. John, Lake County, Indiana, this 17th day of March, 2005.

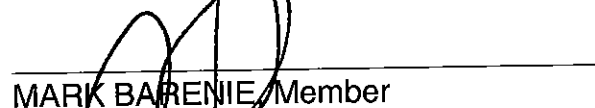
Aye 4 Nay 0

**TOWN COUNCIL, TOWN OF ST. JOHN,
LAKE COUNTY, INDIANA**


MICHAEL S. FRYZEL, President



JERRI A. TEIBEL, Vice-President


GREGORY J. VOLK, Member


MARK BARENIE, Member


CHARLES E. PEARSON, Member

ATTEST:


SHERRY P. SURY, Clerk-Treasurer